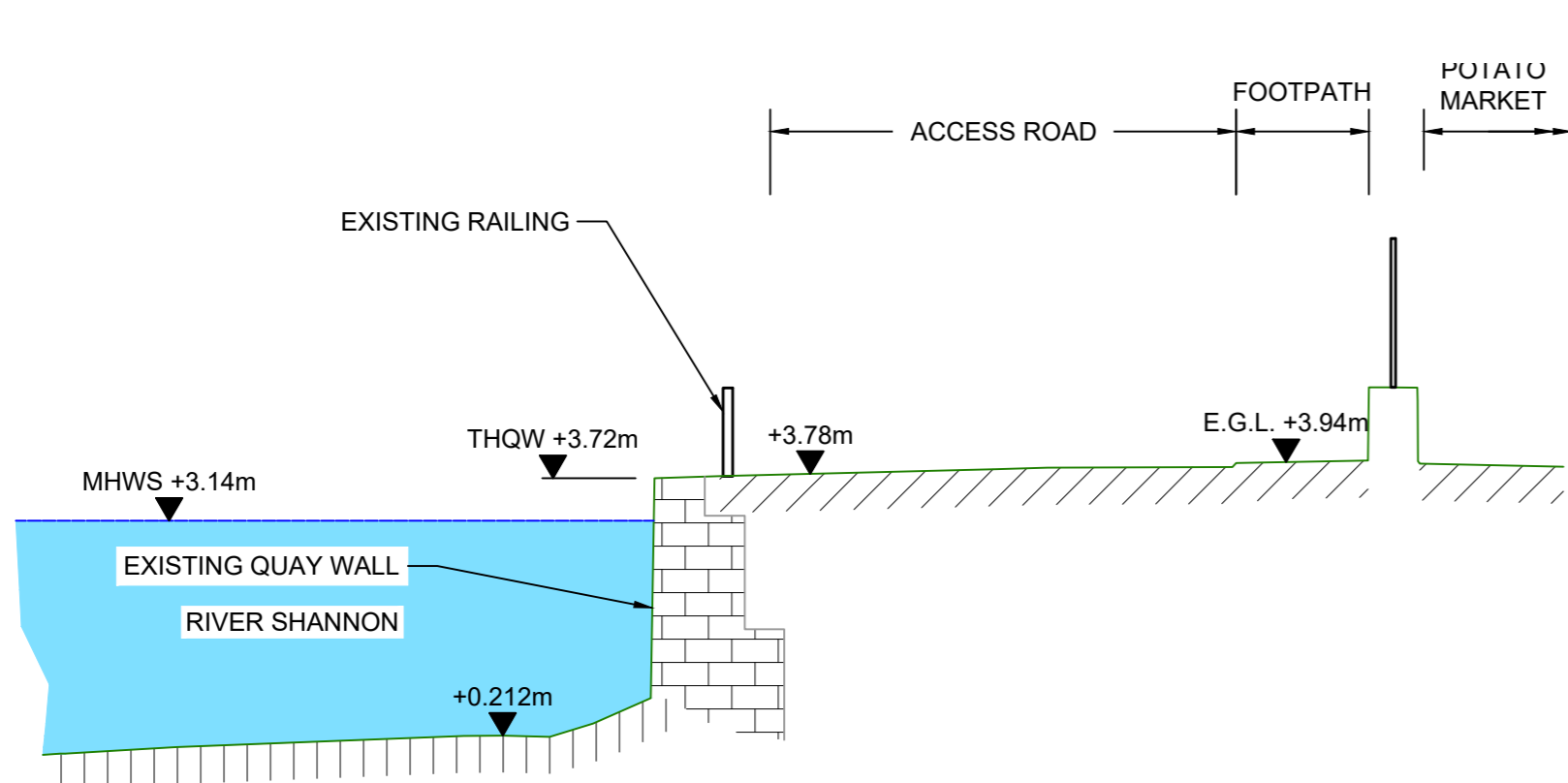
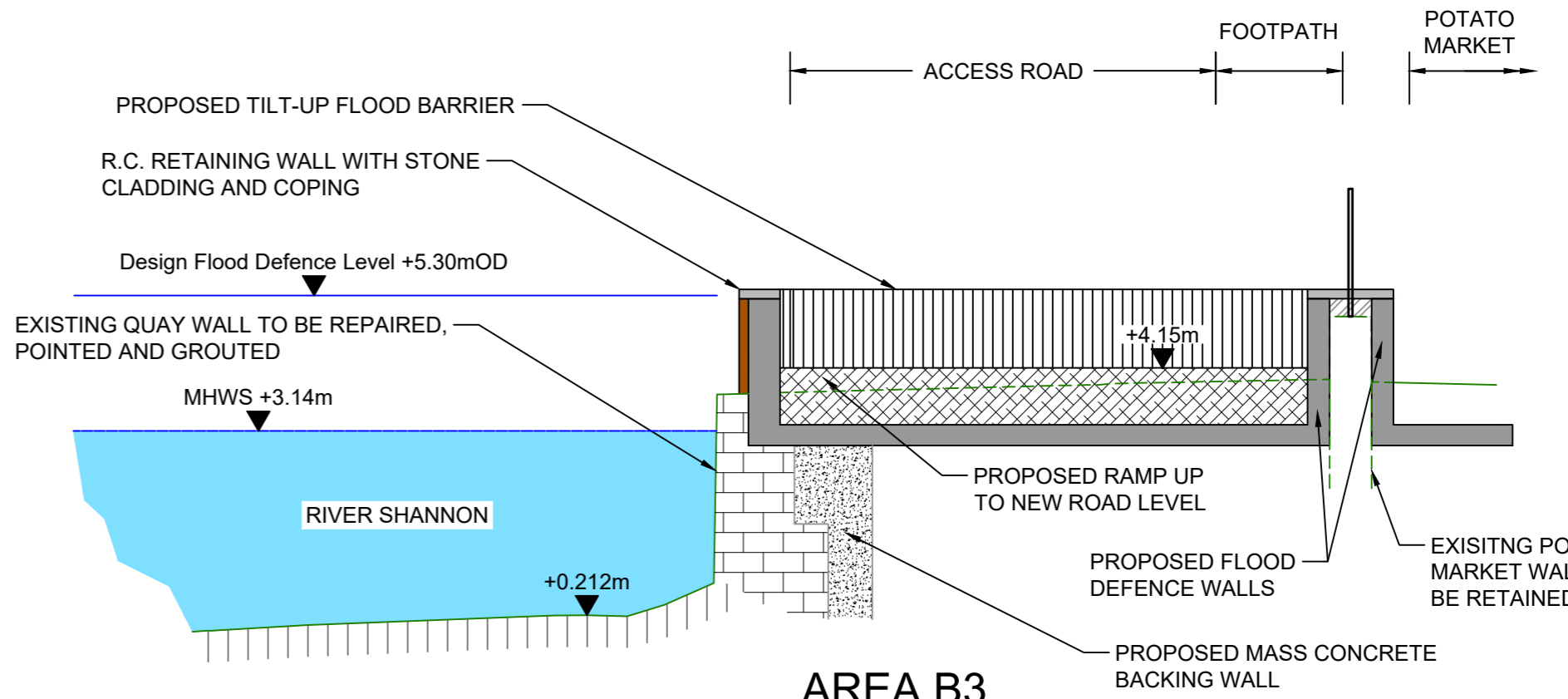


Ordnance Survey Ireland Licence No. EN 0002819
© Ordnance Survey Ireland/ Government of Ireland

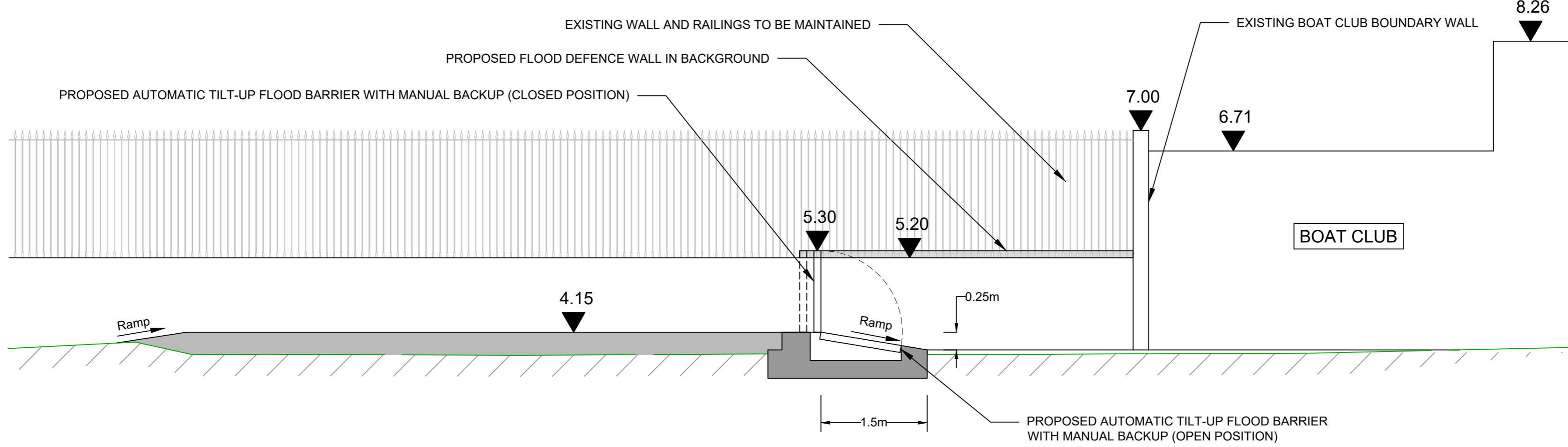
**AREA B3
PLAN**
Scale 1:100



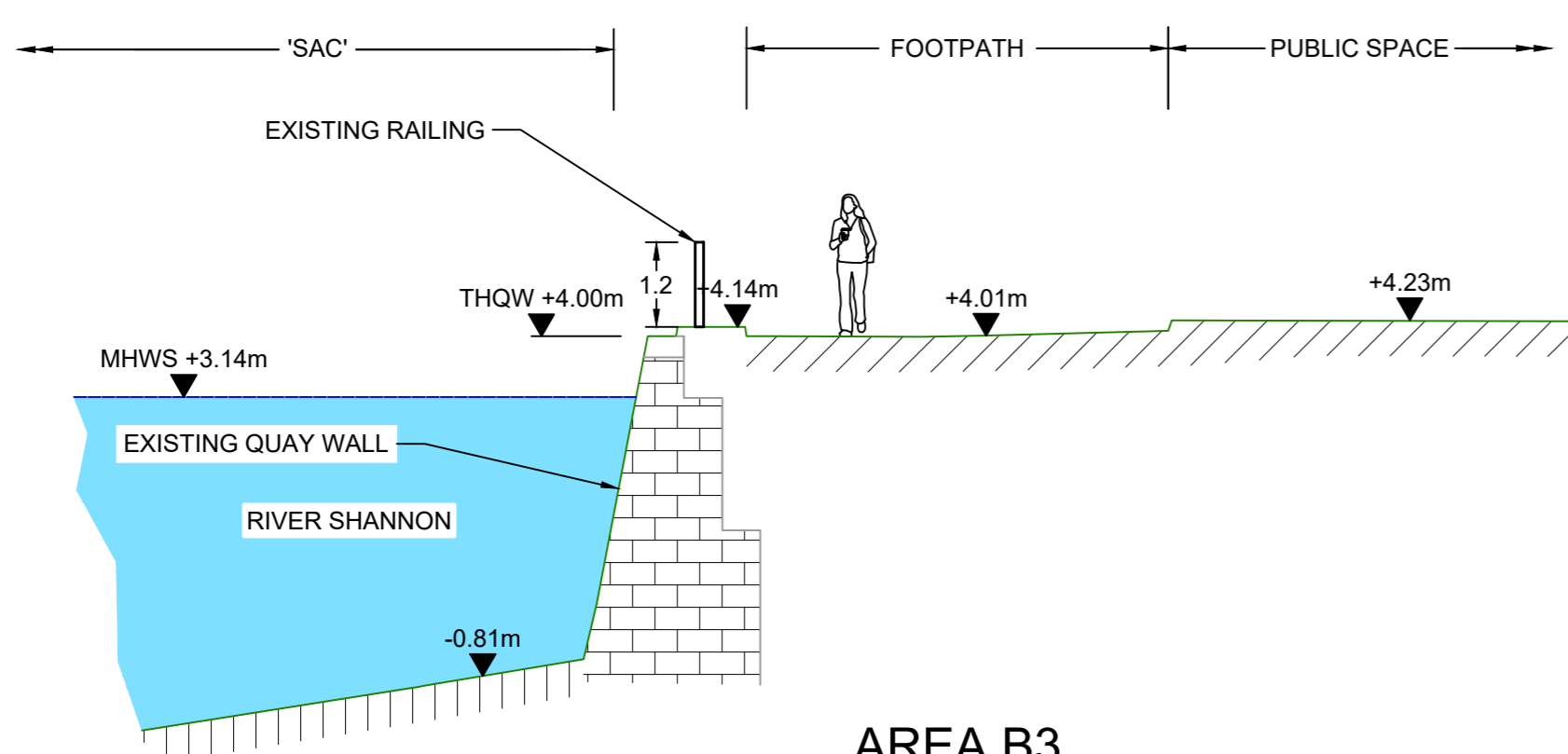
**AREA B3
CROSS-SECTION B3-7
CH 3445m
EXISTING**



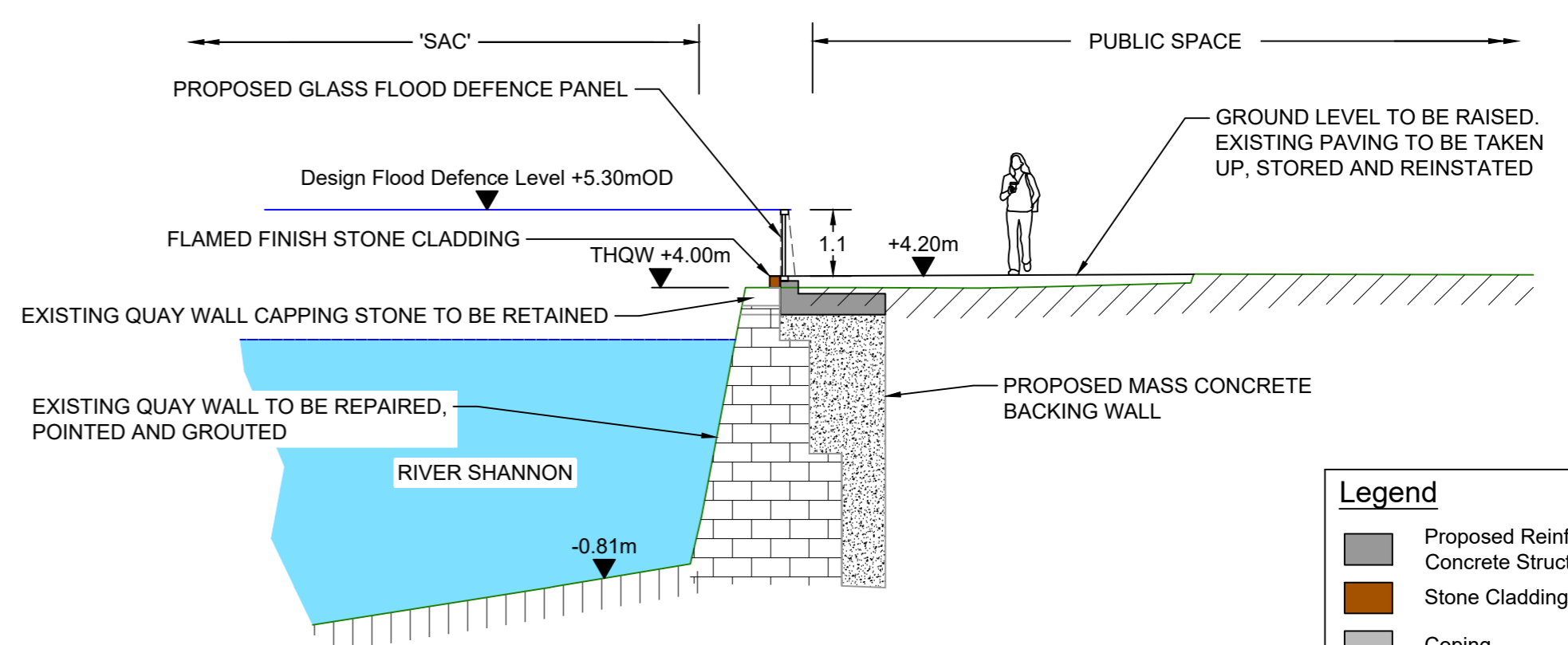
**AREA B3
CROSS-SECTION B3-7
CH 3445m
PROPOSED**



**AREA B3
CROSS-SECTION B3-8
RAISED ROAD**
Scale 1:50



**AREA B3
CROSS-SECTION B3-9
CH 3479m
EXISTING**



**AREA B3
CROSS-SECTION B3-9
CH 3479m
PROPOSED**

Legend	
	Proposed Reinforced Concrete Structure
	Stone Cladding
	Coping
	Proposed Bitmac Surface and Base
	THQW Top of Historic Quay Wall (approx. level)

NOTES:
1. ALL LEVELS SHOWN ARE TO ORDNANCE DATUM MALIN HEAD.
2. THIS DRAWING TO BE READ IN CONJUNCTION WITH ALL RELEVANT PLANNING DRAWINGS AND DOCUMENTS.



Nicholas de Jong Associates
URBAN DESIGN

PL	Date	By	Chkd	Appd
PL1	19/12/19	TD	MM	KL



50 Ringsend Road,
Dublin 4, D04 R6X0, Ireland
t: +353 1 233 4455 f: +353 1 668 3169
www.arup.com

Drawing Title
**Area B3
Boat Club Access
Plan & Sections**

Job No
265545

Drawing No
KIFRS-C-118

Drawing Status
Planning

Issue
PL1